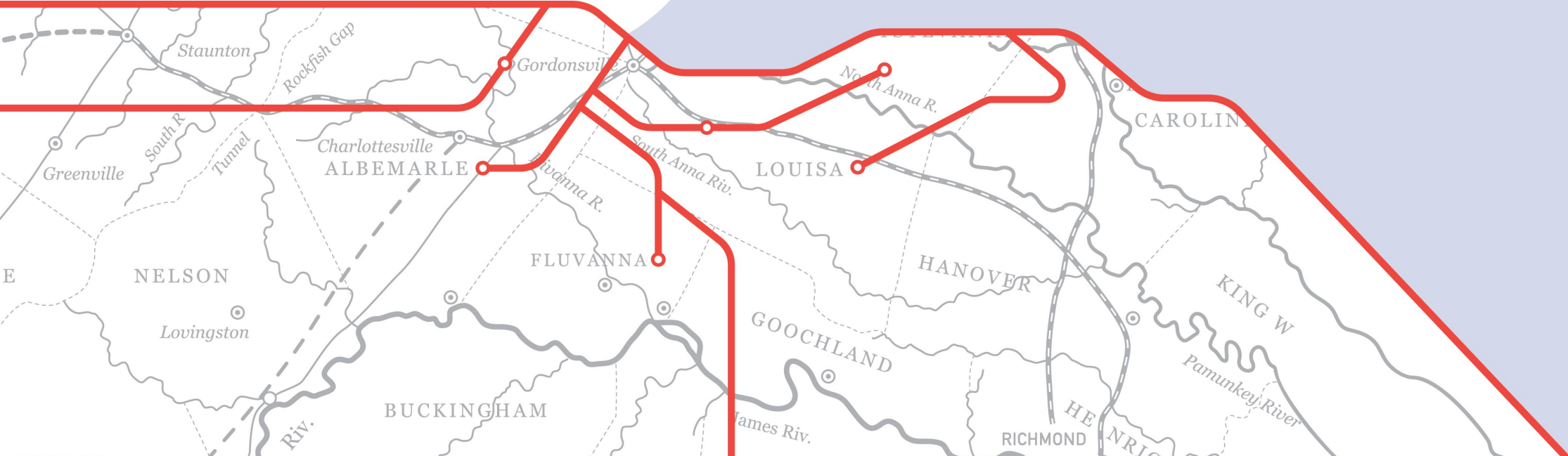


# FY22 ANNUAL REPORT

*Presented to Charlottesville City Council  
September 19, 2022*



What  
drives  
us?

Who we are, what we do

## OUR MISSION



**JAUNT SAFELY DELIVERS CARING,  
ATTENTIVE, AND INCLUSIVE SERVICE  
THROUGH CONVENIENT, INNOVATIVE,  
SUSTAINABLE TRANSIT SOLUTIONS.**

What we aspire to be

## OUR VISION



**JAUNT DRIVES INDEPENDENCE,  
OPPORTUNITY, AND EMPOWERMENT.**

# Who drives us?

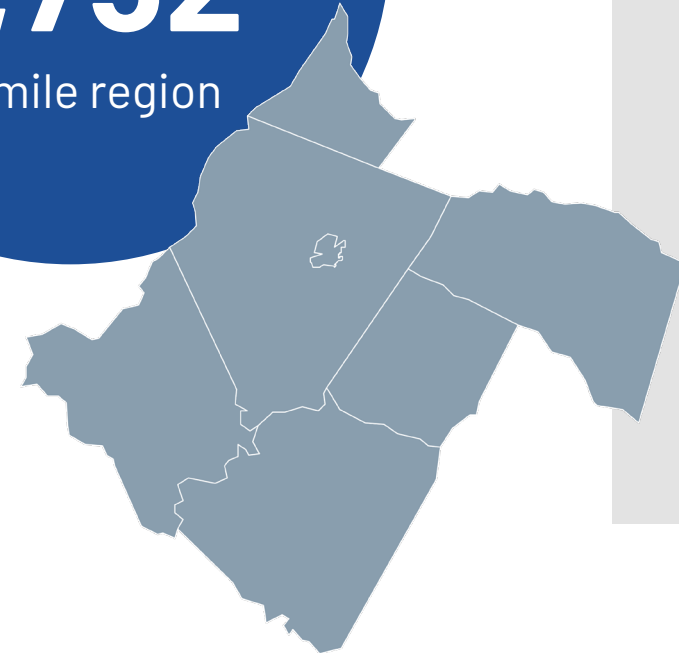
**113**  
Employees

Our bus operators have  
**546 yrs.**  
combined service  
to Jaunt

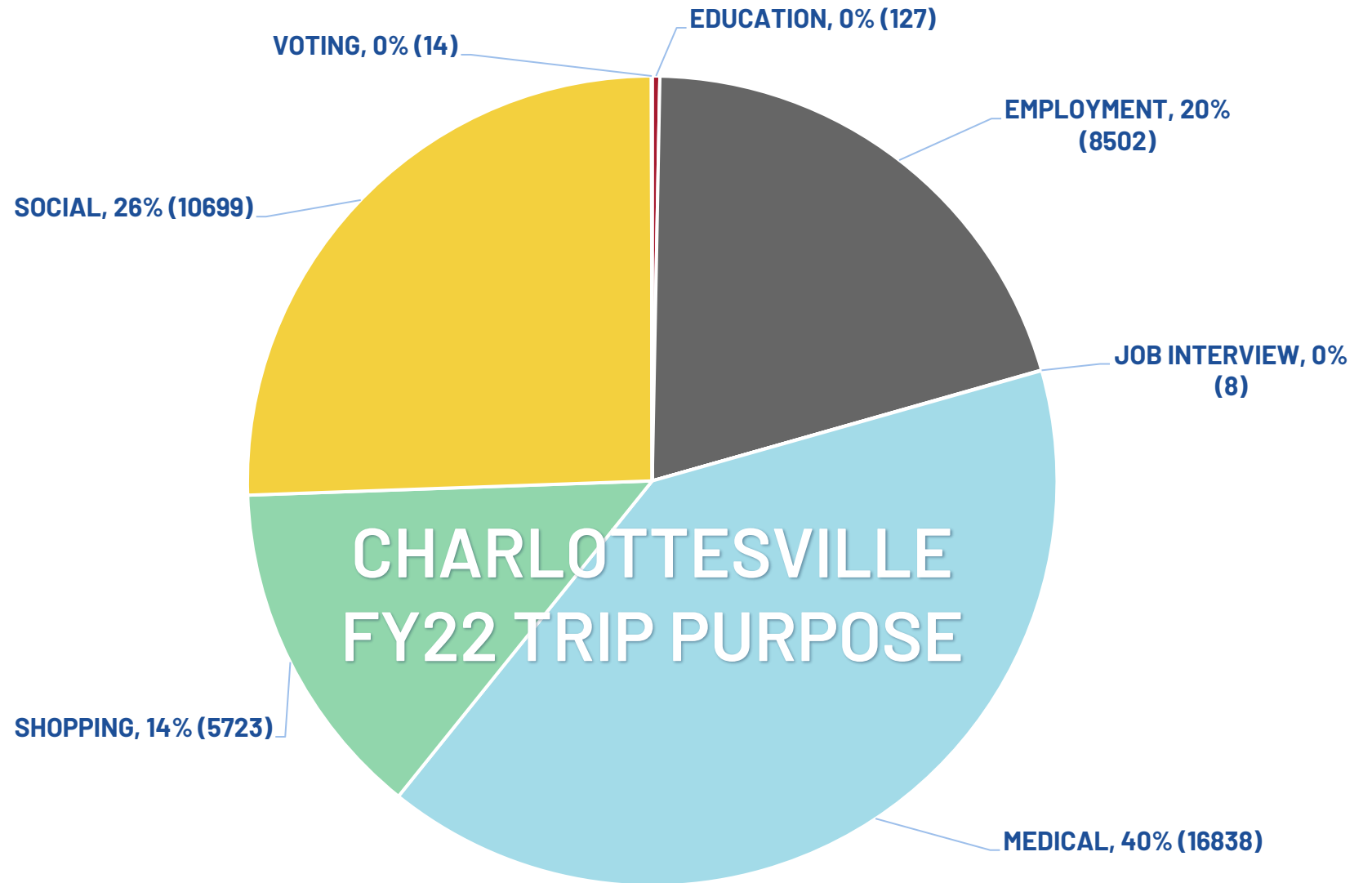
We cover both  
**urban & rural**  
terrain.

Providing demand-  
response service in a  
**2,752**  
sq. mile region

**7**  
Jurisdictions  
Served



Where  
can we  
take you?



**Jaunt:**  
*supports  
independent  
living /  
aging in  
place*



**Jaunt:**  
*contributes  
to healthy  
outcomes*



**Jaunt:**  
*is an  
investment  
with great  
returns*



**Jaunt:**  
*is an  
investment  
in equity*



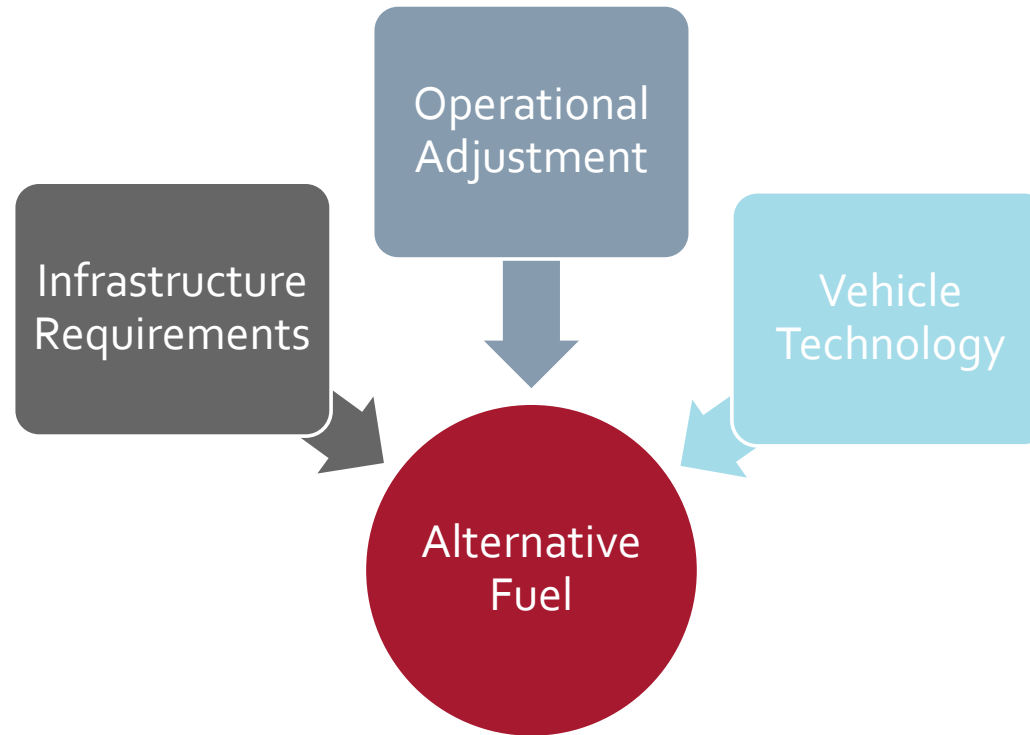


# Initiatives

- Alternative fueled vehicles
- Microtransit
- Transit Development Plan (TDP)
- Advertising

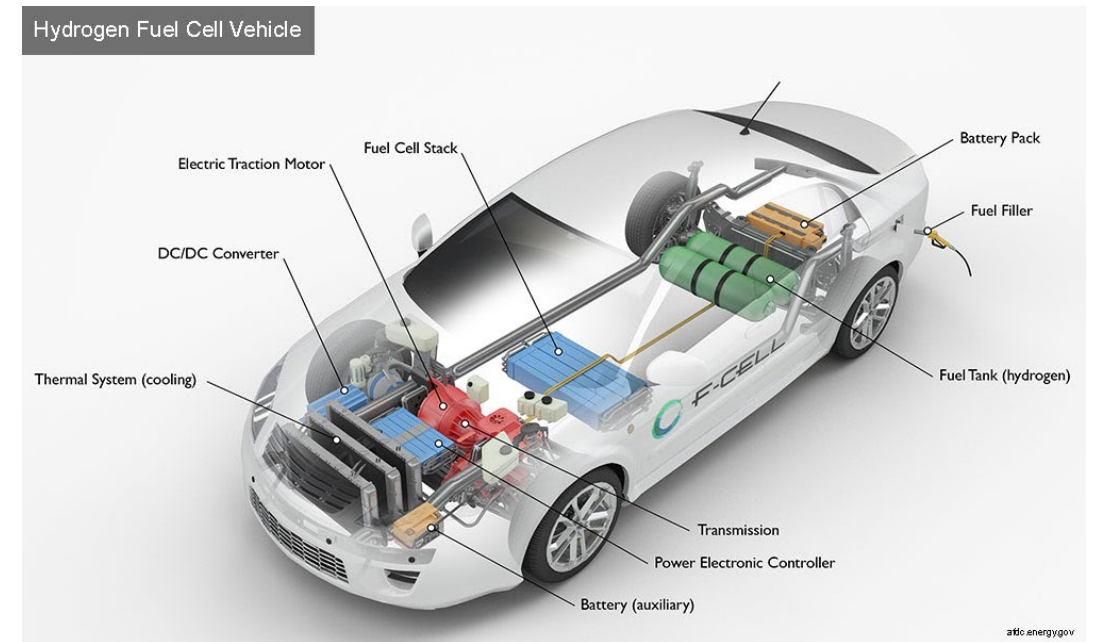
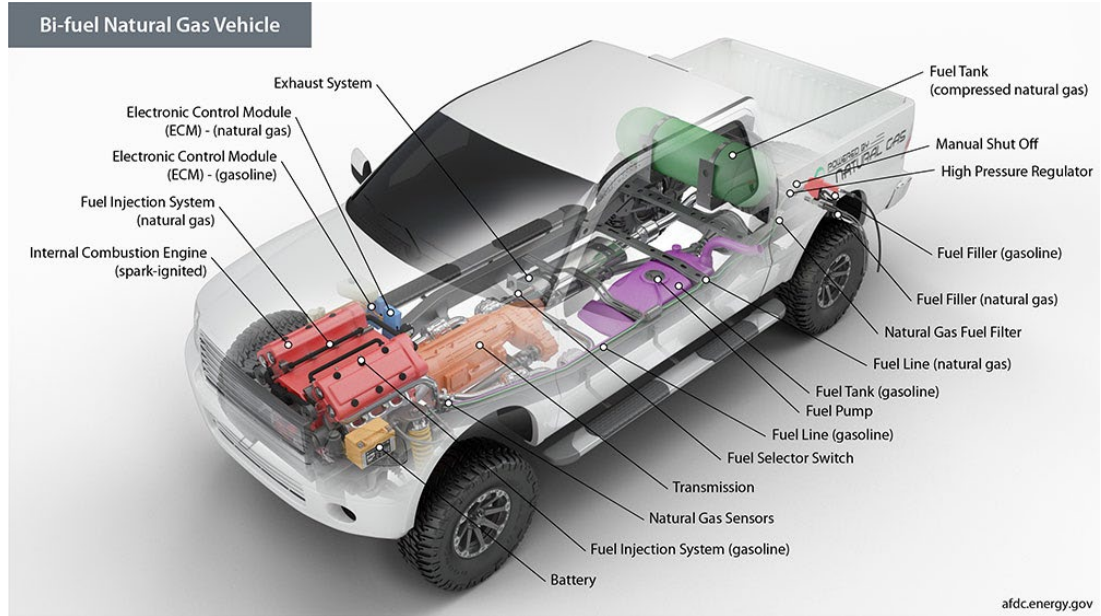
# Vehicle Fuel Technologies

- Achieve 30% GHG reduction by 2030; net zero by 2040



Source: Kimley Horn

# Vehicle Fuel Technologies




Source: Kimley Horn

# Microtransit

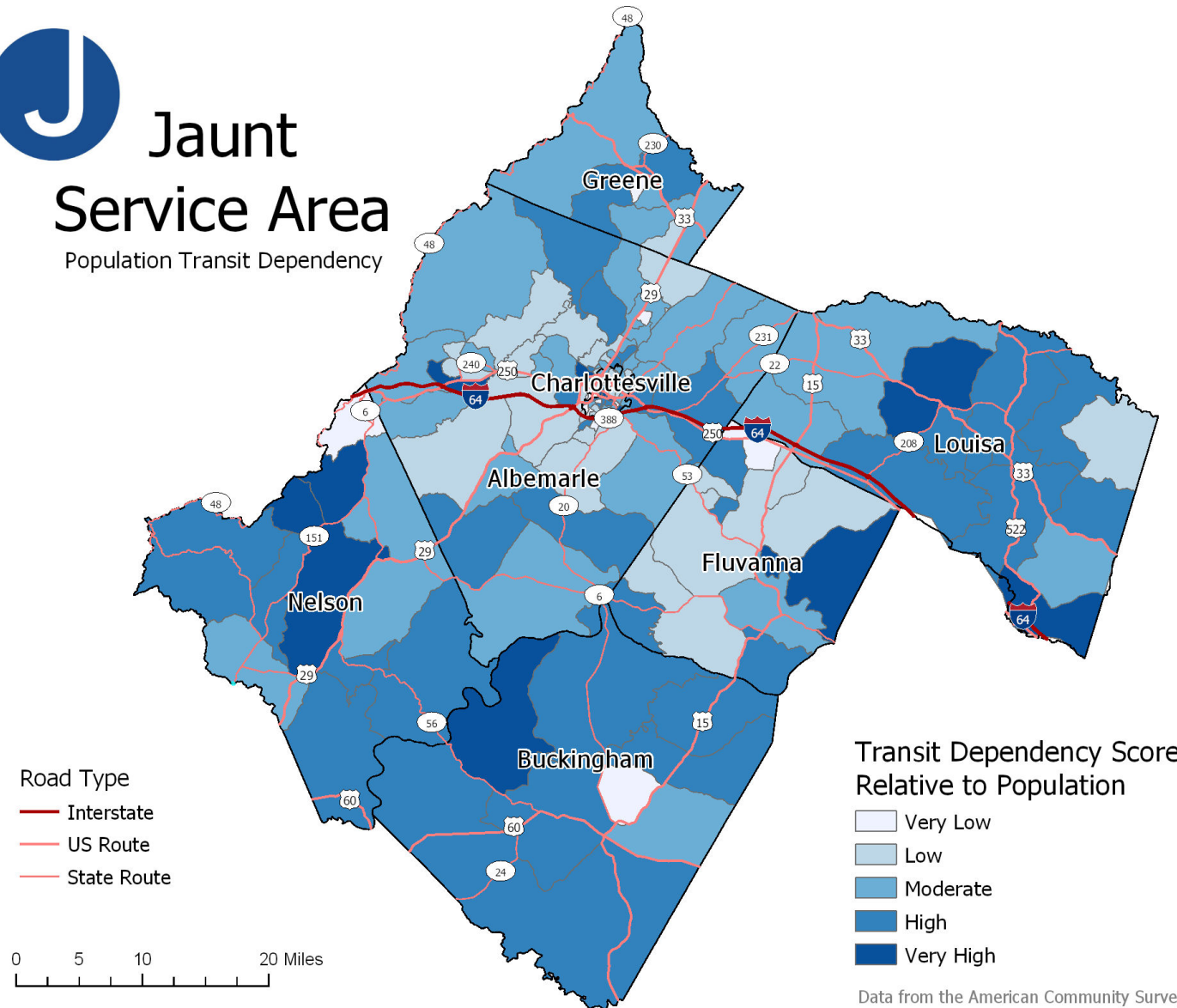


# Transit Development Plan



## Jaunt Service Area

Population Transit Dependency



Transit Dependency Score Relative to Population

- Very Low
- Low
- Moderate
- High
- Very High

Data from the American Community Survey (ACS) 2020

# Transit Development Plan

## Charlottesville

Population Transit Dependency



Transit Dependency Score  
Relative to Population

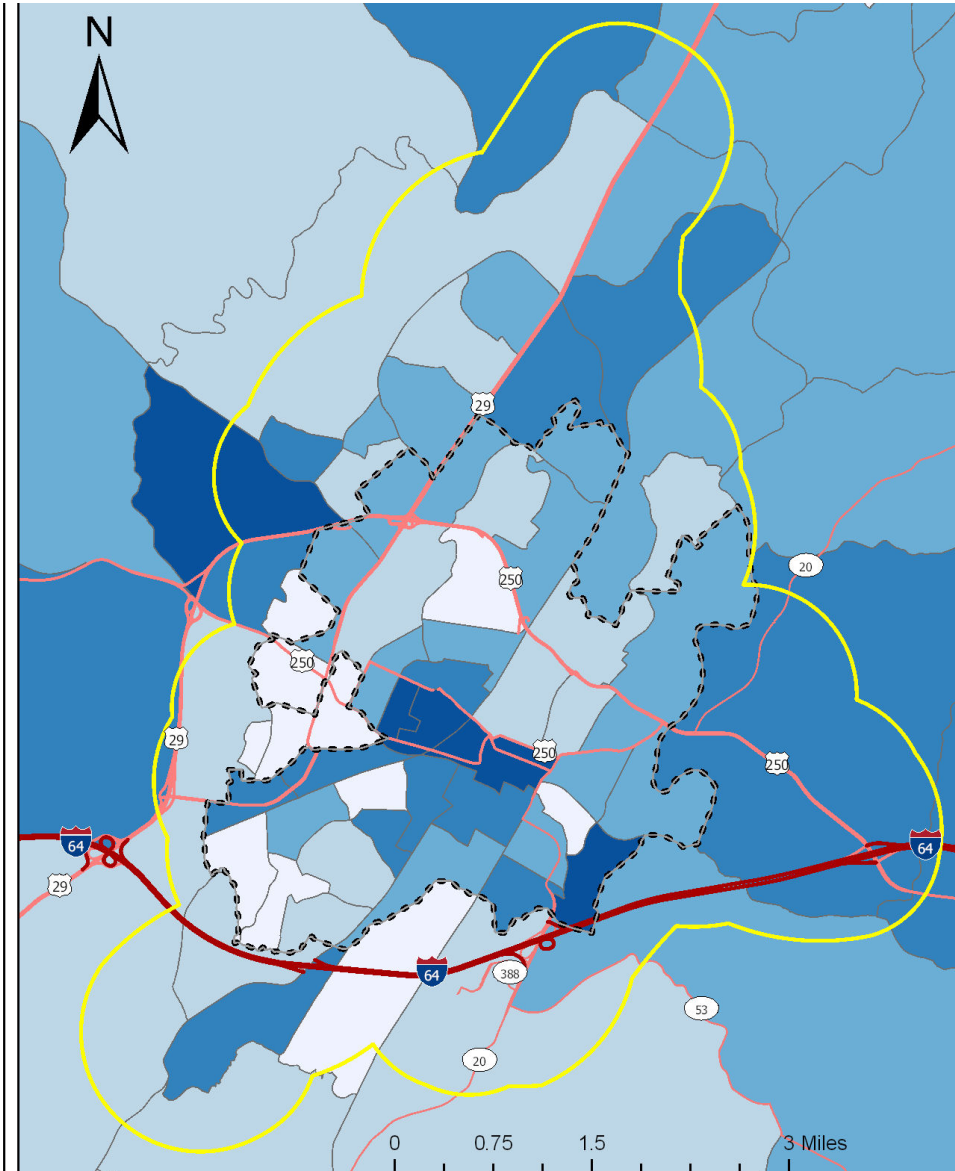
- Very Low
- Low
- Moderate
- High
- Very High

Major roads

- Interstate
- US Route
- State Route

- ADA Zone
- Charlottesville

Data from the American Community Survey (ACS) 2020



# Transit Development Plan

## Charlottesville Population Transit Dependency



### Older Adult Population Score Relative to Population

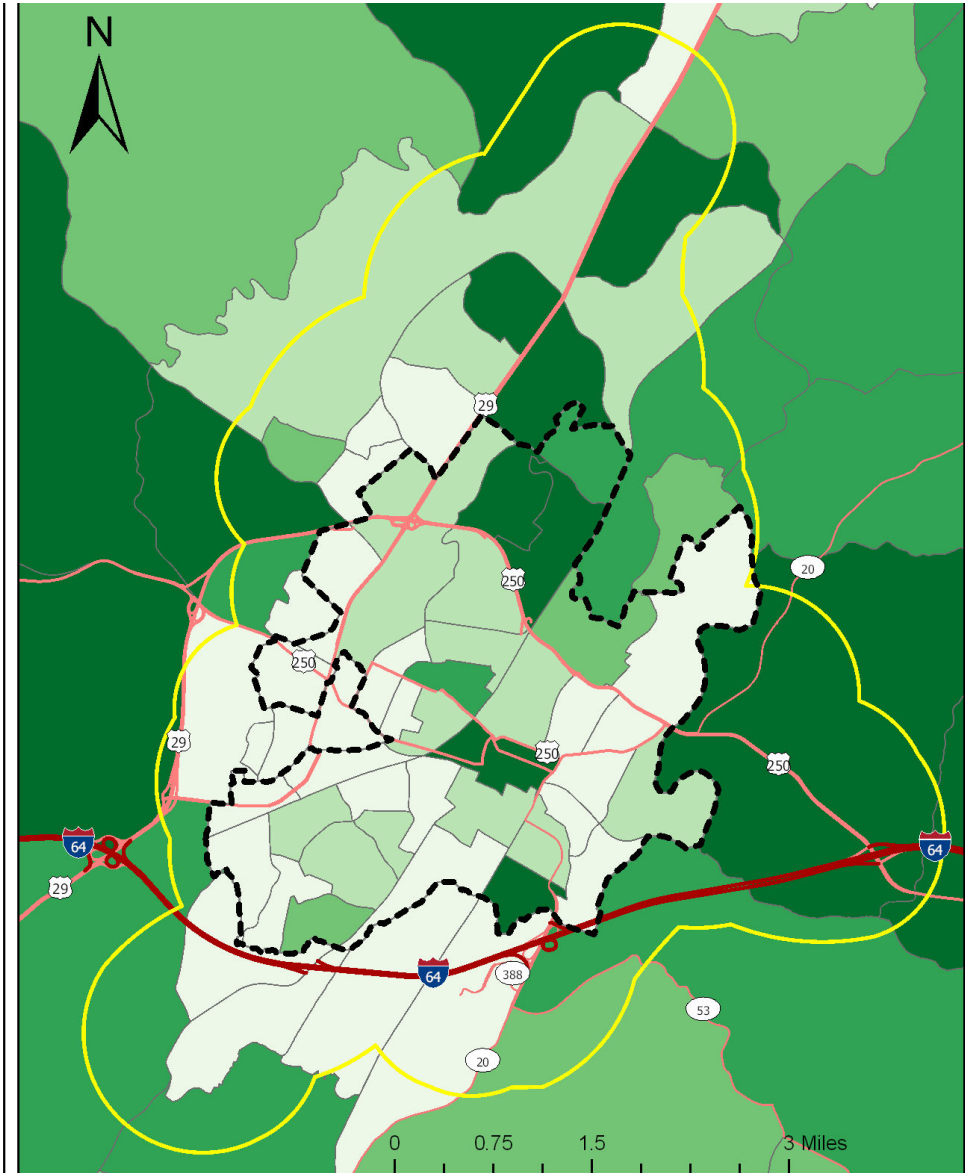
- Very Low
- Low
- Moderate
- High
- Very High

### Major roads

- Interstate
- US Route
- State Route

- Charlottesville
- ADA Zone

Data from the American Community Survey (ACS) 2020



# Transit Development Plan

## Charlottesville

Population of People with Disabilities



People with Disabilities Population Score Relative to Population

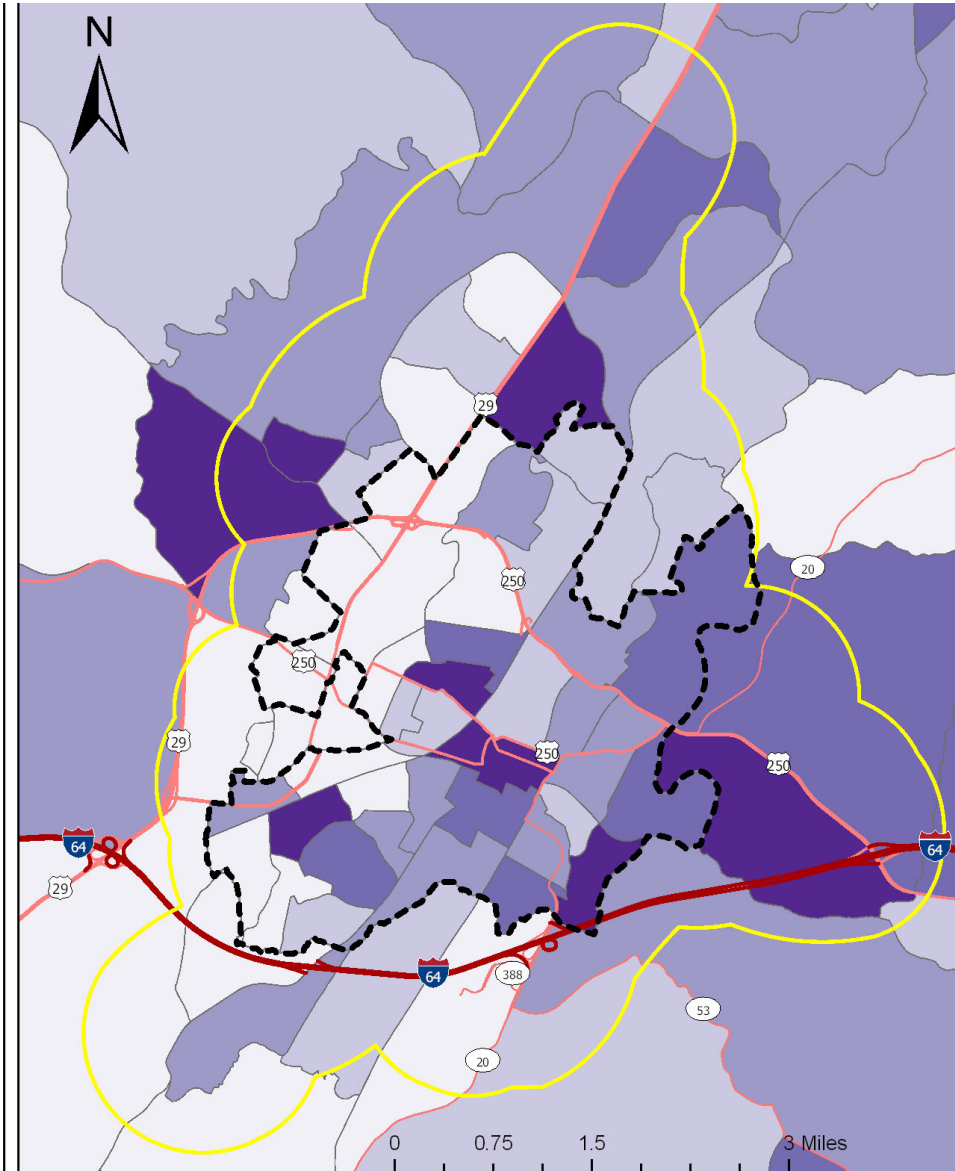
- Very Low
- Low
- Moderate
- High
- Very High

Major roads

- Interstate
- US Route
- State Route

- Charlottesville
- ADA Zone

Data from the American Community Survey (ACS) 2020





# Advertising

- Play Commercial

QUESTIONS?